

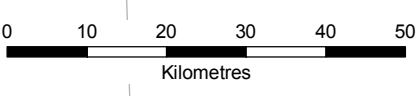
LACHLAN RIVER BASIN

BASIN N° 412

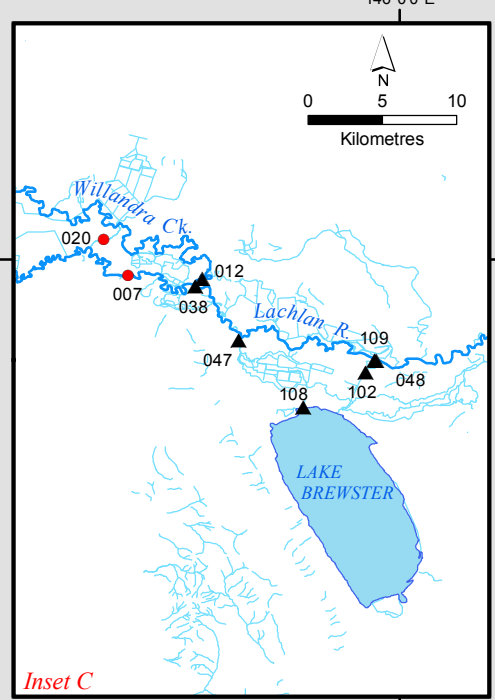
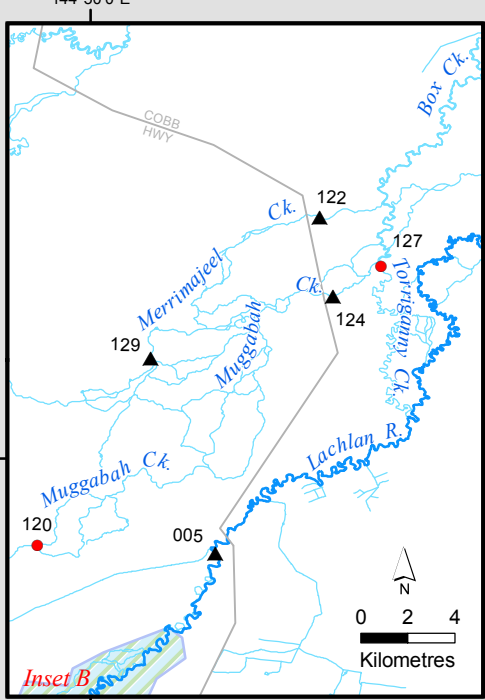
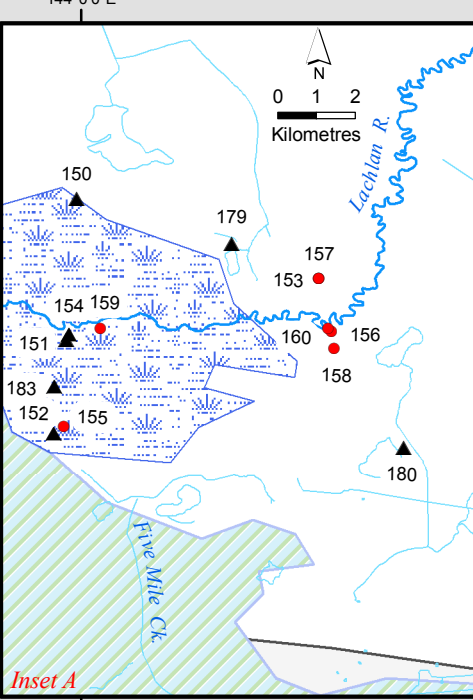
GAUGING STATIONS

 March 2011

MAP 1



CARTOGRAPHY BY: J.C. PETROVIC March 2011



Legend

- Town
- Highway
- ~ River / Stream
- Swamp
- Ephemeral Wetlands (Subject to Inundation)
- Dam / Lake

Gauging Station

- ▲ Current with significant data
- ▲ Current without significant data
- Discontinued or Moved

Site ID	Sitename	Cat	Latitude	Longitude
412003	Lachlan River at Hillston Town	C	-33° 29' 02"	145° 31' 51"
412005	Lachlan River at Booligal	A	-33° 52' 10"	144° 52' 52"
412007	Lachlan River at Willanthry	C	-33° 20' 35"	145° 50' 07"
412012	Willandra Creek at Road Bridge	A	-33° 20' 43"	145° 52' 49"
412020	Willandra Creek at Tocabil	C	-33° 19' 16"	145° 49' 14"
412026	Lachlan River at Oxley	C	-34° 12' 52"	144° 06' 15"
412038	Lachlan River U/S Willandra Weir	A	-33° 20' 59"	145° 52' 34"
412039	Lachlan River at Hillston Weir	A	-33° 29' 14"	145° 30' 14"
412042	Willandra Creek at Willandra Homestead	A	-33° 11' 43"	145° 07' 18"
412045	Lachlan River at Corrong	A	-34° 13' 03"	144° 27' 50"
412047	Bensons Drop Weir D/S Lake Brewster Outlet	A	-33° 22' 57"	145° 54' 10"
412048	Lachlan River at Lake Brewster Weir-Storage Gauge	A	-33° 23' 42"	145° 59' 11"
412078	Lachlan River at Whealbah	A	-33° 39' 16"	145° 14' 56"
412087	Marrowie Creek at Marrowie Homestead	C	-33° 22' 04"	145° 31' 53"
412093	Naradhan Creek at Naradhan	C	-33° 37' 25"	146° 19' 08"
412102	Lake Brewster Intake D/S Lake B. Weir Pool Regulator	A	-33° 24' 07"	145° 58' 46"
412108	Lake Brewster at Storage Gauge	A	-33° 25' 23"	145° 56' 31"
412109	Lake Brewster Conduit at Lake Brewster	A	-33° 23' 40"	145° 59' 06"
412115	Willandra Creek at Booligal-Ivanhoe Road	C	-33° 10' 36"	144° 34' 04"
412116	Willandra Creek at Hillston-Roto Road (Farlowes)	C	-33° 12' 04"	145° 29' 11"
412117	Willandra Creek at Balranald-Ivanhoe Road	C	-33° 06' 29"	144° 06' 20"
412120	Muggabah Creek at Tysons Bore	C	-33° 52' 00"	144° 48' 47"
412122	Merrimajeel Creek at Cobb Highway	A	-33° 44' 28"	144° 55' 15"
412124	Muggabah Creek at Cobb Highway	A	-33° 46' 17"	144° 55' 34"
412127	Torriganney Creek at D/S Torriganney Weir	C	-33° 45' 35"	144° 56' 40"
412129	Merrimajeel Creek at U/S Blockbank	A	-33° 47' 42"	144° 51' 23"
412140	Mirrool Creek at Cobb Highway	C	-34° 01' 58"	144° 49' 34"
412149	Lachlan River at Tupra Bridge	A	-34° 13' 22"	144° 09' 30"
412150	Cumbung Swamp at The Braids	A	-34° 14' 47"	143° 59' 56"
412151	Lachlan River at Rivers End	A	-34° 16' 45"	143° 59' 48"
412152	Cumbung Swamp East Of North/South Levee	A	-34° 18' 03"	143° 59' 37"
412153	Great Cumbung Swamp Site 5	C	-34° 15' 54"	144° 03' 19"
412154	Cumbung Swamp at End Of System	A	-34° 16' 41"	143° 59' 50"
412155	Site 3 Ground Water - Great Cumbungi Swamp	C	-34° 17' 58"	143° 59' 46"
412156	Site 4 Ground Water - Great Cumbungi Swamp	C	-34° 16' 38"	144° 03' 29"
412157	Site 5 Ground Water - Great Cumbungi Swamp	C	-34° 15' 54"	144° 03' 19"
412158	Site 6 Ground Water - Great Cumbungi Swamp	C	-34° 16' 52"	144° 03' 32"
412159	Site 2 River - Great Cumbungi Swamp	C	-34° 16' 36"	144° 00' 16"
412160	Site 4 River - Great Cumbungi Swamp	C	-34° 16' 35"	144° 03' 27"
412163	Merrrowie Creek Downstream Of Offtake Weir	A	-33° 22' 03"	145° 36' 06"
412177	Cumbung Swamp at Lake Bunumburt Inflow	A	-34° 13' 58"	143° 56' 15"
412179	Lake Marool Outflow Channel	A	-34° 15' 25"	144° 02' 06"
412180	Cumbung Swamp at Toopuntal Channel	A	-34° 18' 16"	144° 04' 30"
412181	Cumbung Swamp at Sw Floodplain Levee at Wetspot	A	-34° 17' 31"	143° 57' 11"
412183	Cumbung Swamp at The Woodcutters	A	-34° 17' 24"	143° 59' 37"
412187	Willandra Creek at Yilga	A	-33° 13' 20"	145° 30' 19"
412192	Booberoi Creek at Return (Cannons Bridge)	A	-33° 11' 09"	146° 14' 21"
412194	Lachlan River at Four Mile Weir	A	-34° 14' 53"	144° 11' 55"
412196	Lachlan River at Lanes Bridge Station	C	-33° 22' 18"	145° 35' 33"