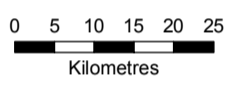
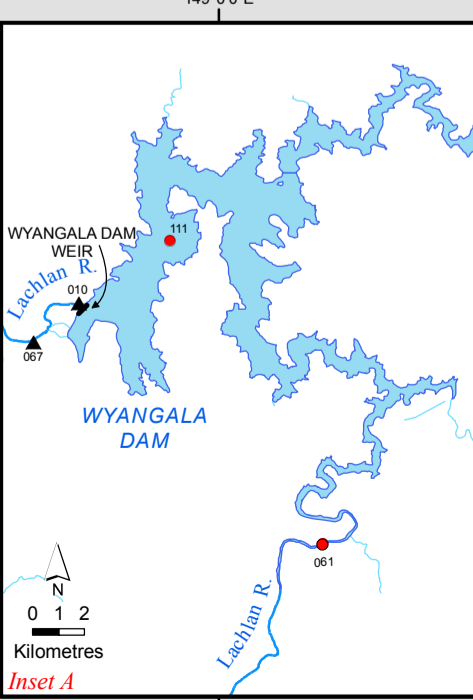



LACHLAN RIVER BASIN
BASIN N° 412
GAUGING STATIONS
 March 2011
MAP 3



CARTOGRAPHY BY: J.C. PETROVIC March 2011




Legend

- Town
- Highway
- ~ River / Stream
- ▭ Dam / Lake

Gauging Station

- ▲ Current with significant data
- ▲ Current without significant data
- Discontinued or Moved



149°0'0"E